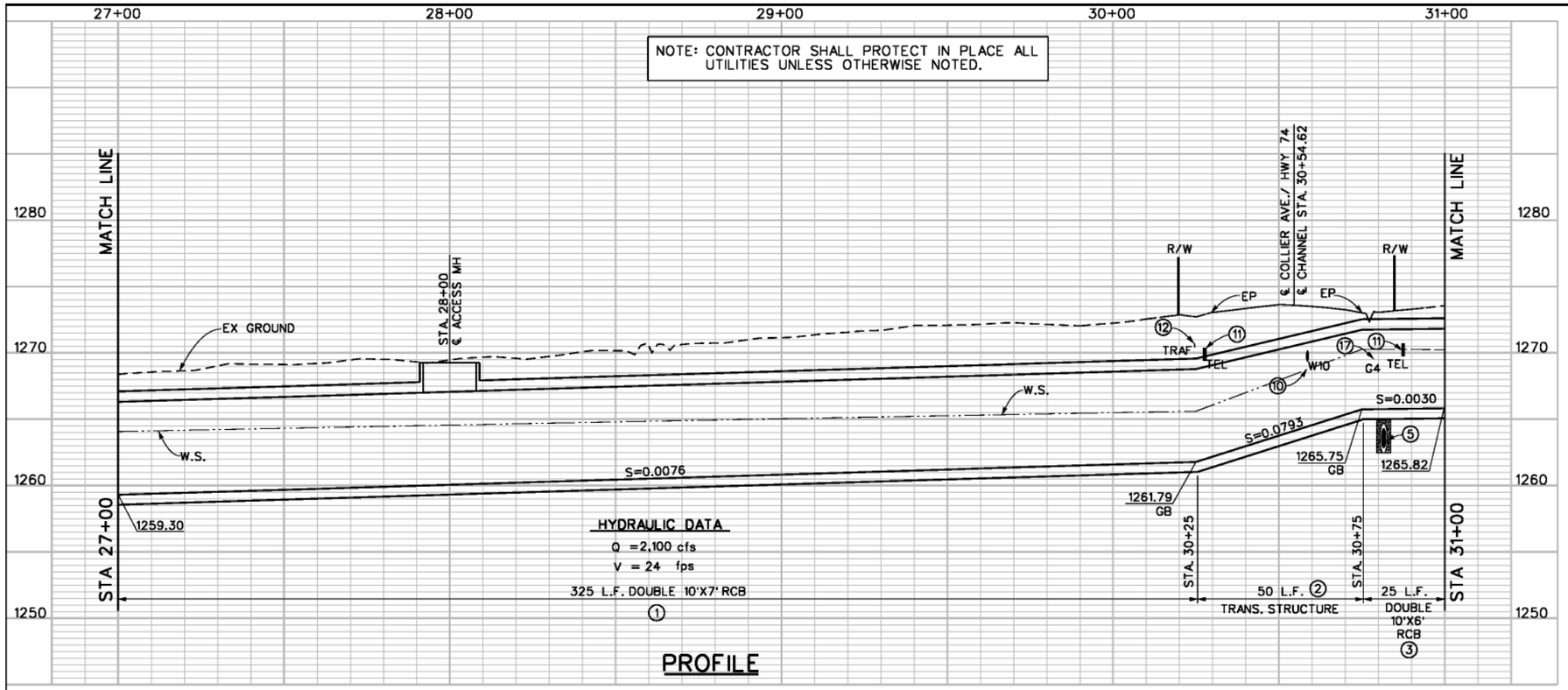

PROFILE

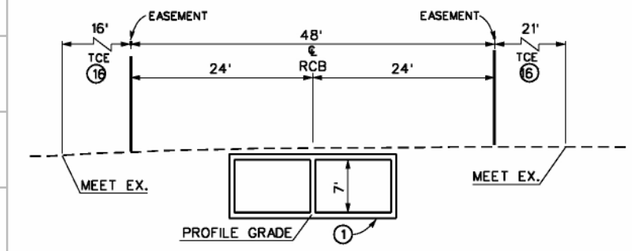

SECTION AT STATION 29+00

10' 0 10'

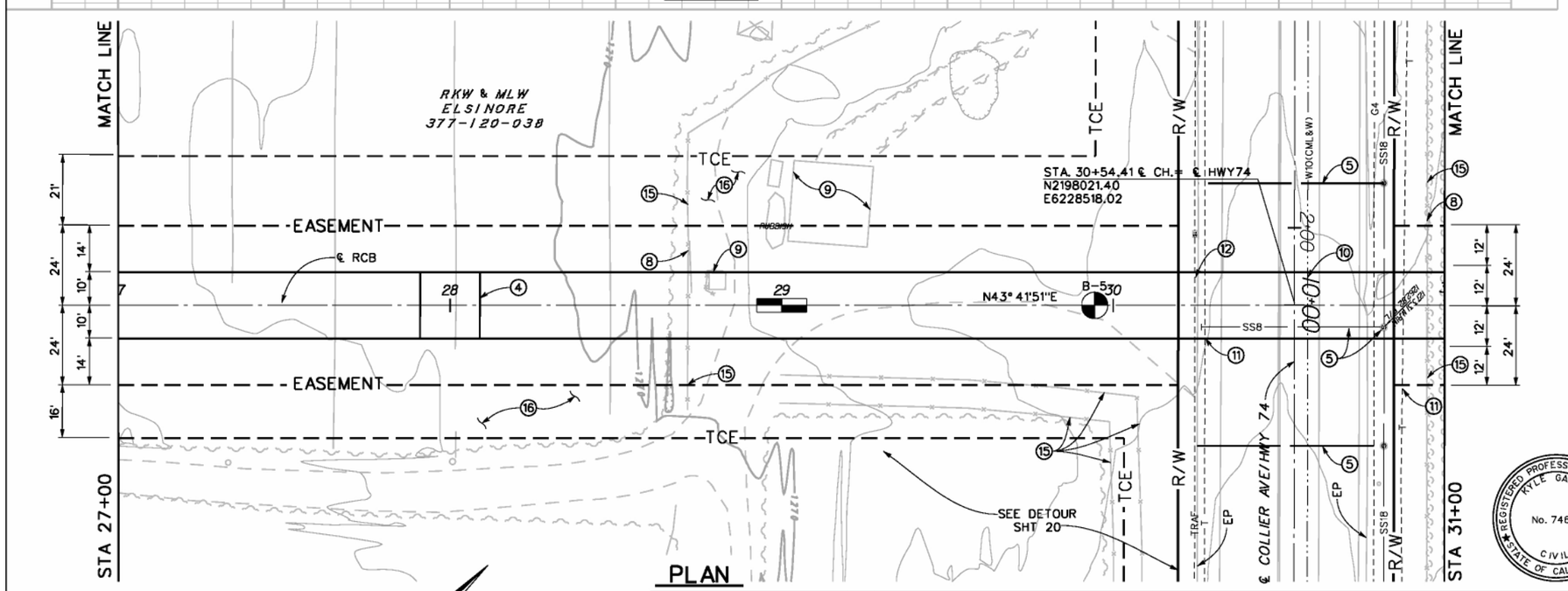

PLAN

CONSTRUCTION NOTES

1. CONSTRUCT DOUBLE 10'X7' REINFORCED CONCRETE BOX PER CALTRANS STD D81, FLAT INVERT ALTERNATIVE.
2. TRANSITION BOX HEIGHT FROM 7' TO 6' PER DETAILS ON SHEET XX.
3. CONSTRUCT DOUBLE 10'X6' REINFORCED CONCRETE BOX PER CALTRANS STD. D81, FLAT INVERT ALTERNATIVE.
4. CONSTRUCT ACCESS MANHOLE PER STRUCTURAL DETAILS ON SHEET XX. TOP OF ACCESS MANHOLE ELEV=
5. CONSTRUCT SEWER LINE PER PROFILE AND DETAILS ON SHEET 26.
6. .
7. .
8. REMOVE PORTION OF EXISTING FENCE AND HEDGE WITHIN RIGHT-OF-WAY.
9. REMOVE EXISTING STRUCTURES.
10. RELOCATE 10" CML&W WATERLINE PER DETAILS ON SHEET 25.
11. RELOCATE EXISTING TELEPHONE CONDUIT TO BE DONE BY OTHERS.
12. RELOCATE EXISTING TRAFFIC SIGNAL CONDUIT TO BE DONE BY OTHERS.
13. .
14. .
15. REMOVE, SALVAGE AND REINSTALL EXISTING FENCE WITHIN TCE.
16. STRAIGHT GRADE FROM BOX EASEMENT TO TCE.
17. RELOCATE EXISTING GAS LINE TO BE DONE BY OTHERS.

REGISTERED PROFESSIONAL ENGINEER KYLE GALLUP No. 74610 CIVIL STATE OF CALIFORNIA

REGISTERED PROFESSIONAL ENGINEER ROBERT J. CULLEN No. C44684 CIVIL STATE OF CALIFORNIA

★ PRELIMINARY ★

SUBJECT TO REVISION

20' 0 20'

Don't Dig...Until You Call U.S.A. Toll Free 1-800-227-2600 for the location of buried utility lines. Don't disrupt vital services.

TWO WORKING DAYS BEFORE YOU DIG

REVISIONS			
REF.	DESCRIPTION	APPR.	DATE

RIVERSIDE COUNTY FLOOD CONTROL AND WATER CONSERVATION DISTRICT

DESIGNED BY: C.P., D.H., J.G.
DRAWN BY: MALEEK HOWARD
DATE DRAWN: MONTH 2013

RECOMMENDED FOR APPROVAL BY: DATE:

APPROVED BY: DATE:

ARROYO DEL TORO CHANNEL
STAGE 1
STA 27+00 TO STA 31+00

PROJECT NO. 3-0-0170
DRAWING NO. 3-196
SHEET NO. 6 OF XY

Arroyo Del Toro.dgn 10/20/2011 11:50:27 AM